

# **St Clair River possible erosion since 2011**

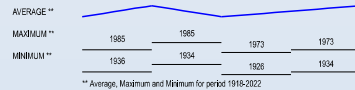
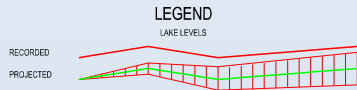
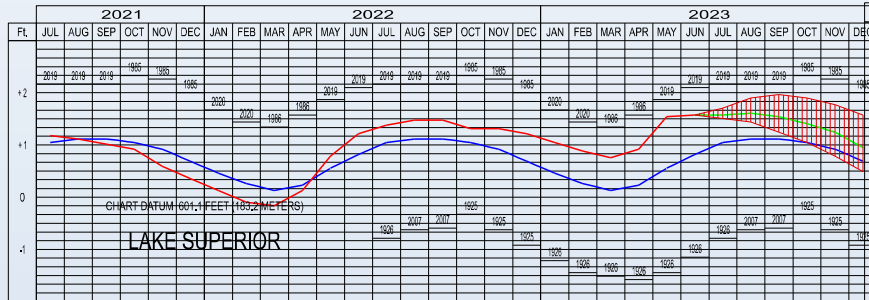
## **WWTA AGM August 2023**

Mary Muter  
Chair, GBGLF  
August 6, 2025



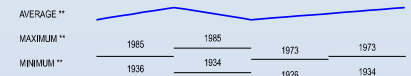
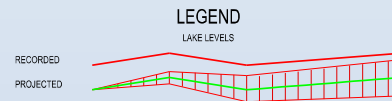
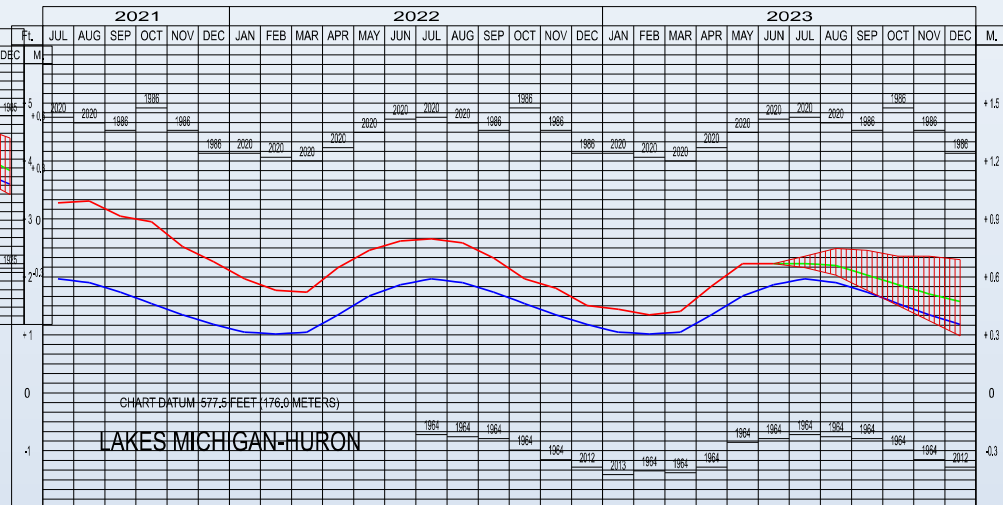
# This is what our governments do not want us to see.

LAKE SUPERIOR WATER LEVELS - JULY 2023



\*\* Average, Maximum and Minimum for period 1918-2022

LAKES MICHIGAN-HURON WATER LEVELS - JULY 2023



\*\* Average, Maximum and Minimum for period 1918-2022



## Bluewater Bridge

Sarnia

Port Huron

Bluewater bridge at Sarnia where ice booms could prevent ice jams similar to the Niagara River ice booms– is anyone looking at this?



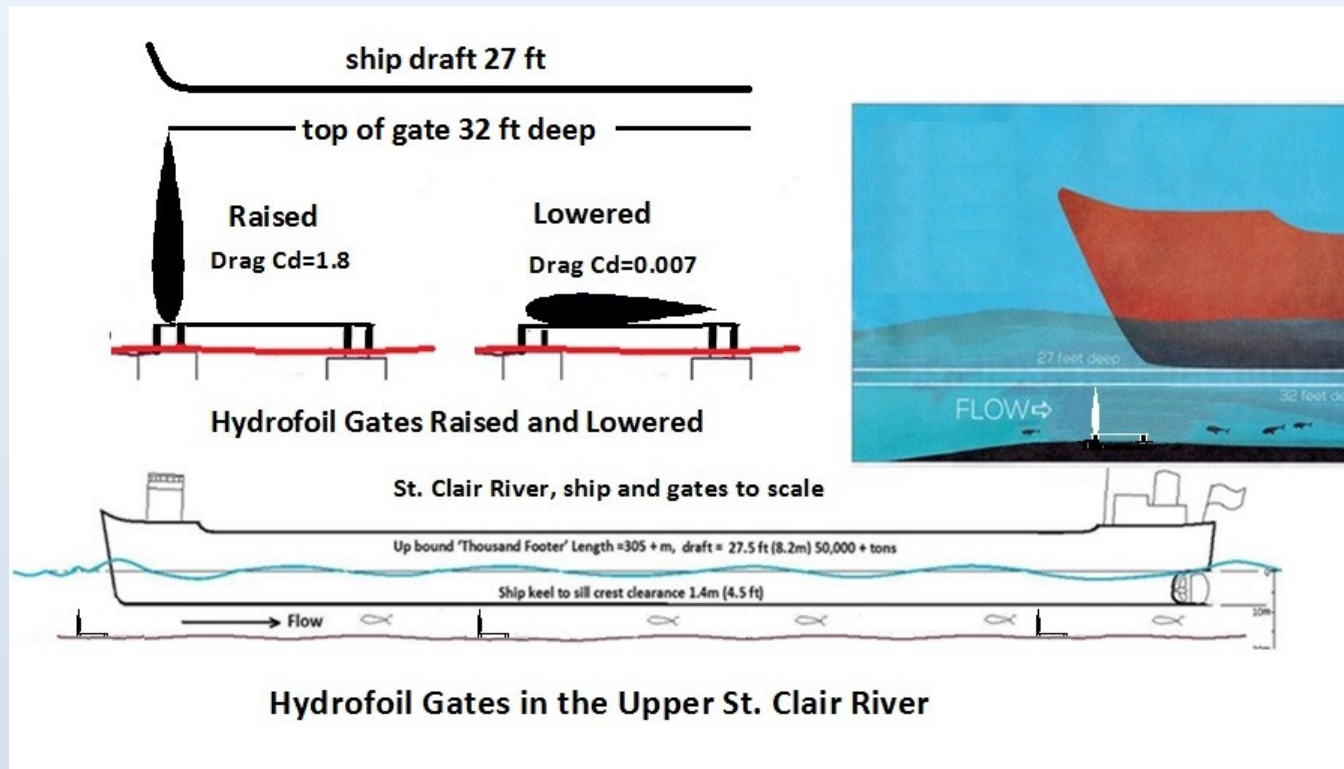


**February 2021-23 major Ice jams in St. Clair River with US and Canadian ice cutters breaking up the ice**

The ice layers up – up to 8 feet thick.

Only now is the USACE trying to collect bathymetry to determine if and where erosion has taken place as it did in 1986.

# How to hold back water Lake MH Predicted low water





# Monthly Mean Water Levels (metres IGLD 1985)

